


15. Octombrie 2021

URANUS°NOW



Dorothee HASNAŞ, curator

About Uranus,
Then and Now:
A summary



18th Century

FORTIFIED
MONASTERY
MIHAI-VODA, 1794



19th- 20th century: Dwelling



19th- 20th century: Industry & business



MAGAZZINI GENERALI (ENTREPÔTS) DELLA CITTÀ DI BUCAREST

1920 - 1980: Leisure



1980: Dismantling landmarks

THE STATE ARCHIVES
BEING REDUCED TO
RUBBLE, 1986



1980es: Relocating churches

Monastery Schitul maicilor,
1980 / 1982



Relocating. Then / Now:

Monastery / Church behind blocks



1984: Simultaneity



(Post) 1990 urbanism, no memories



Survival / Rebirth, 2008

The Ark,
2008



Searching for the surviving traces, 2019

Expo at the MNAC, 2019



Continuity / Urban renewal: 1980 / 2020



Driving people out: 1980 / 2017



Foto: Dinu Lazar / Andra Matzal

The forbidden hill

2,8km

Wall

N-S area

Cut-off

Restricted
area



Memorial path

What we propose: a path between different parts of the city centre, including the parliament area.

Research of the surviving traces (ruins, buildings).

Marking of local landmarks: demolished, relocated, streets, buildings.

Cooperation with the administration: city council, parliament, a future museum of communism.



Demolarea Mănăstirii Mihai Vodă



Memorialul Zidului, Berlin - 1,4km - 1,1 mil. vizitatori in 2019



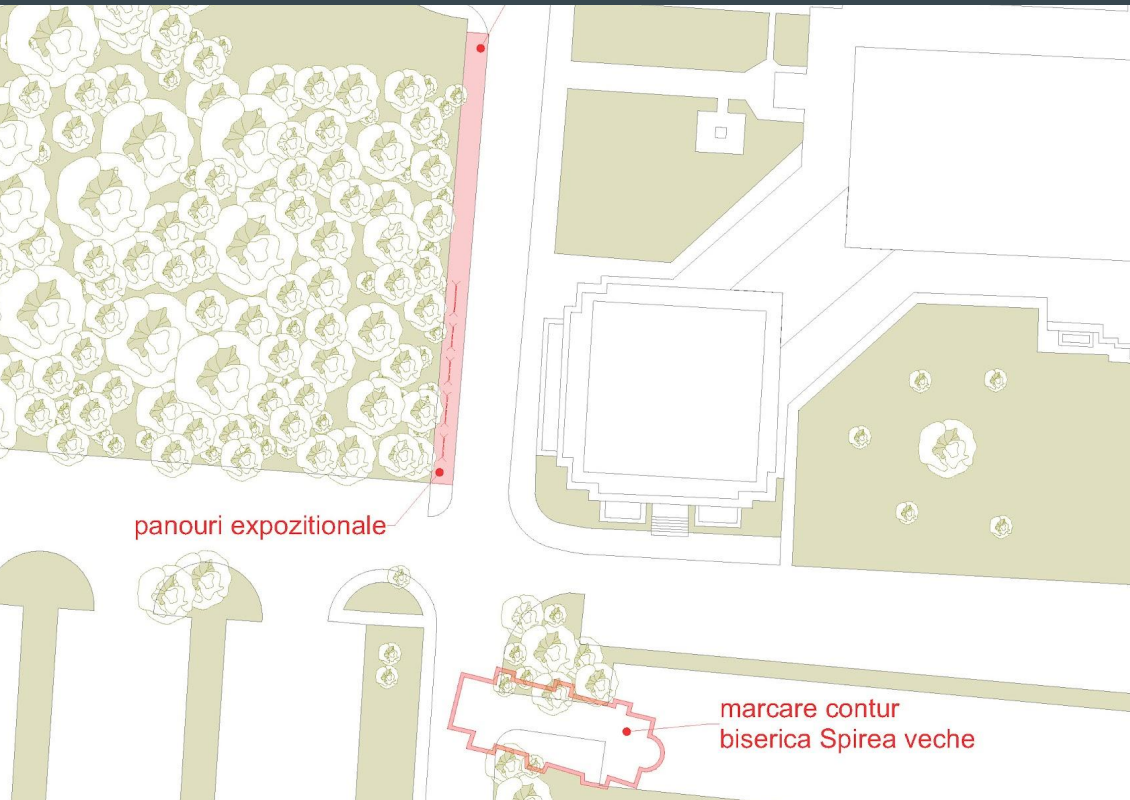
Memorialul Zidului, Berlin - 1,4km - 1,1 mil. vizitatori in 2019

Uranus Reconciliation 2021

Marking the trace of the
demolished Spirea Veche
Church

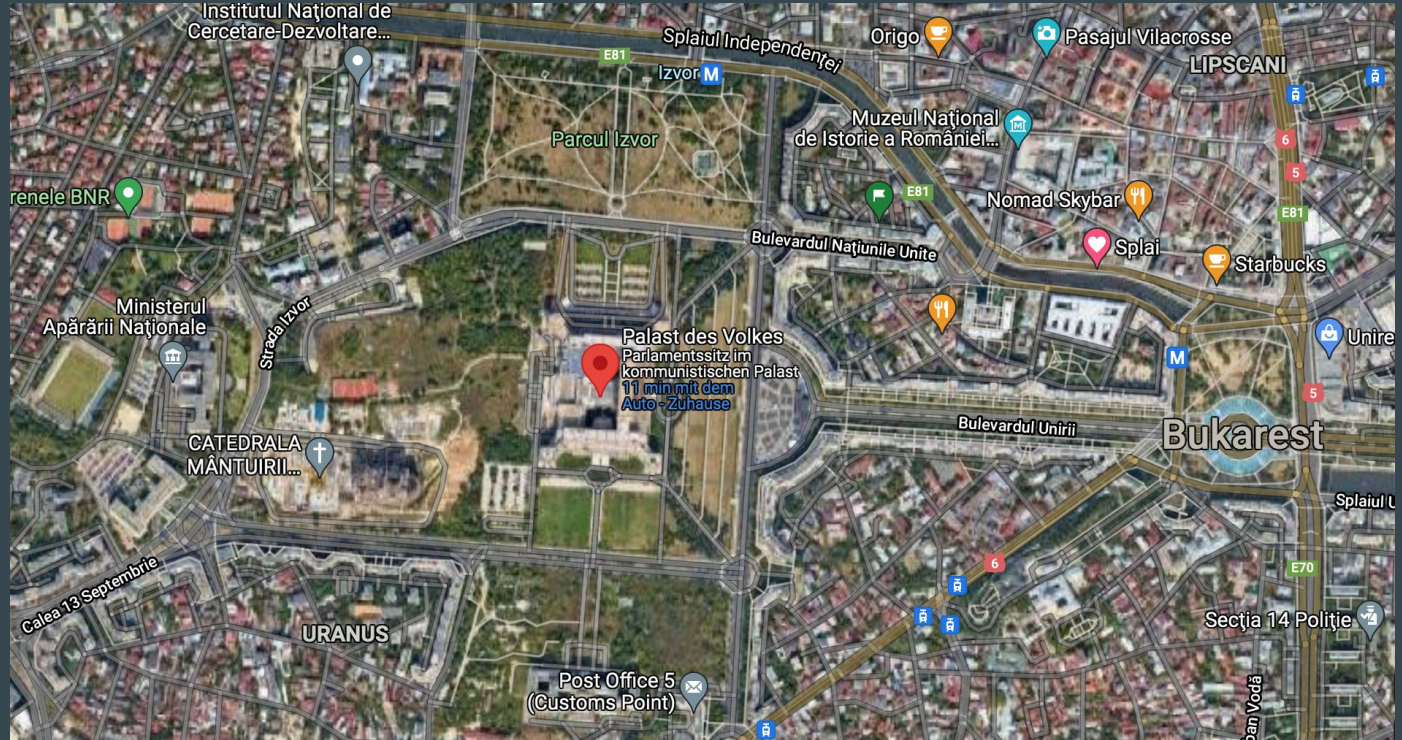


Uranus Reconciliation 2021



The Uranus area would open up & become city space again

1. Reduced security perimeter
2. Pedestrian road
3. Open public space



Thank you.

All photos from the UranusNOW platform. uranusacum.ro