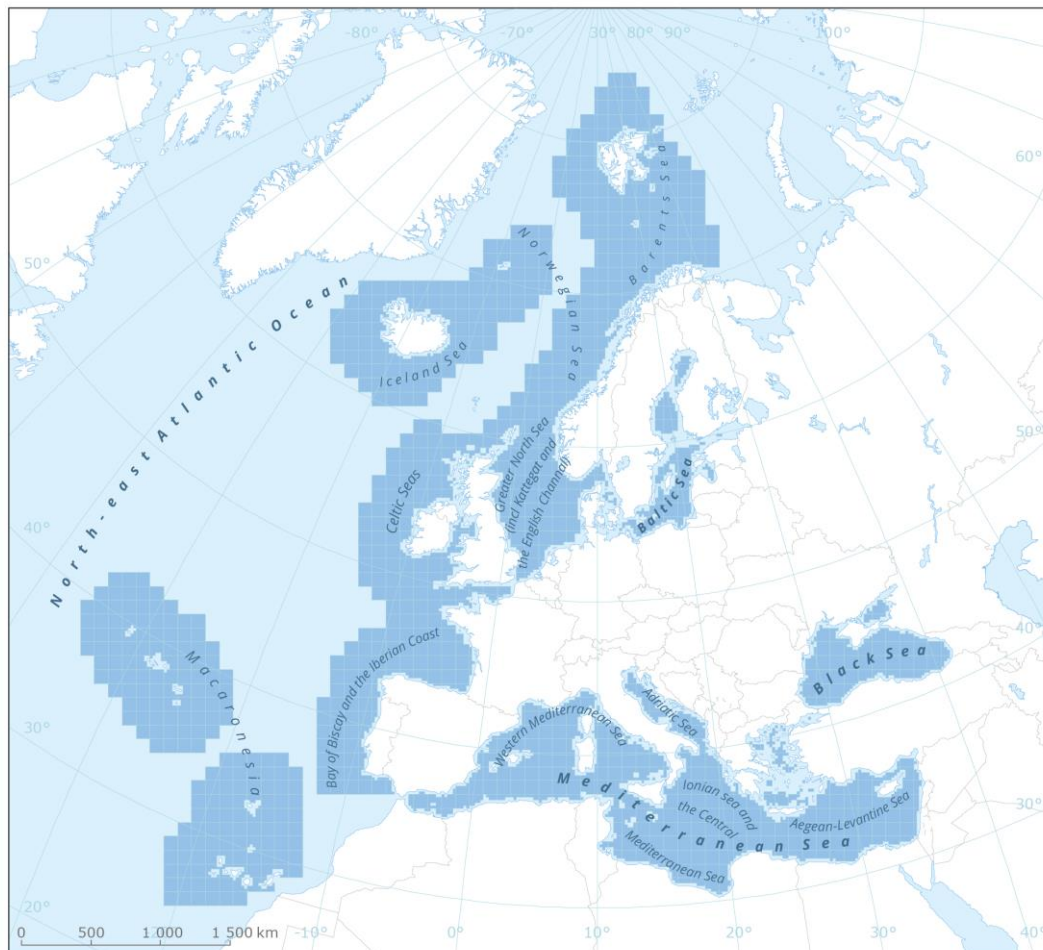
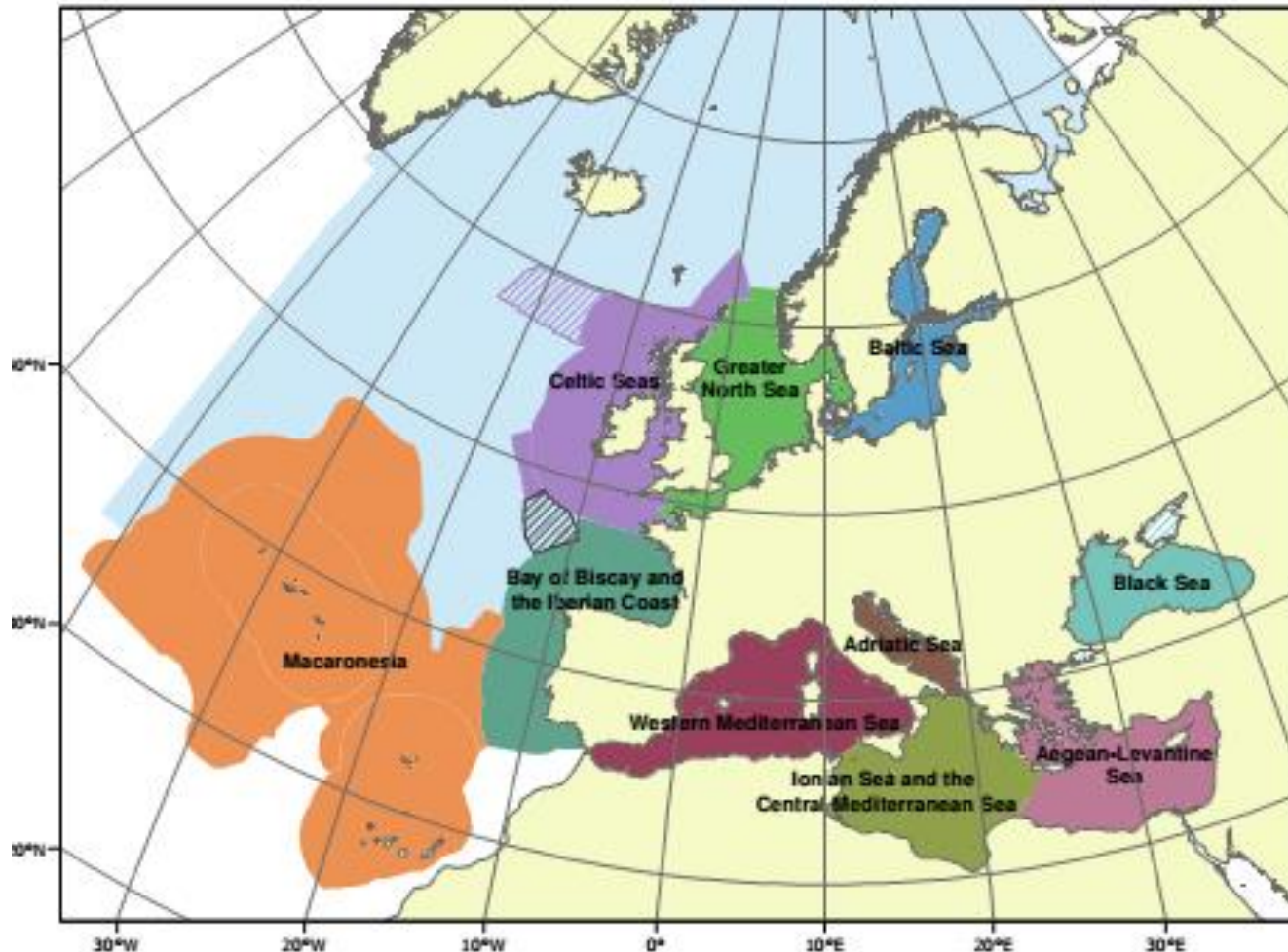


Development of the DRAFT Marine Regions Map as an extension of the EU Marine Regions Map under the Marine Strategy Framework Directive (MSFD-map: main regions)



Development of the DRAFT Marine Regions Map as an extension of the EU Marine Regions Map under the Marine Strategy Framework Directive (MSFD-sub-regions map)

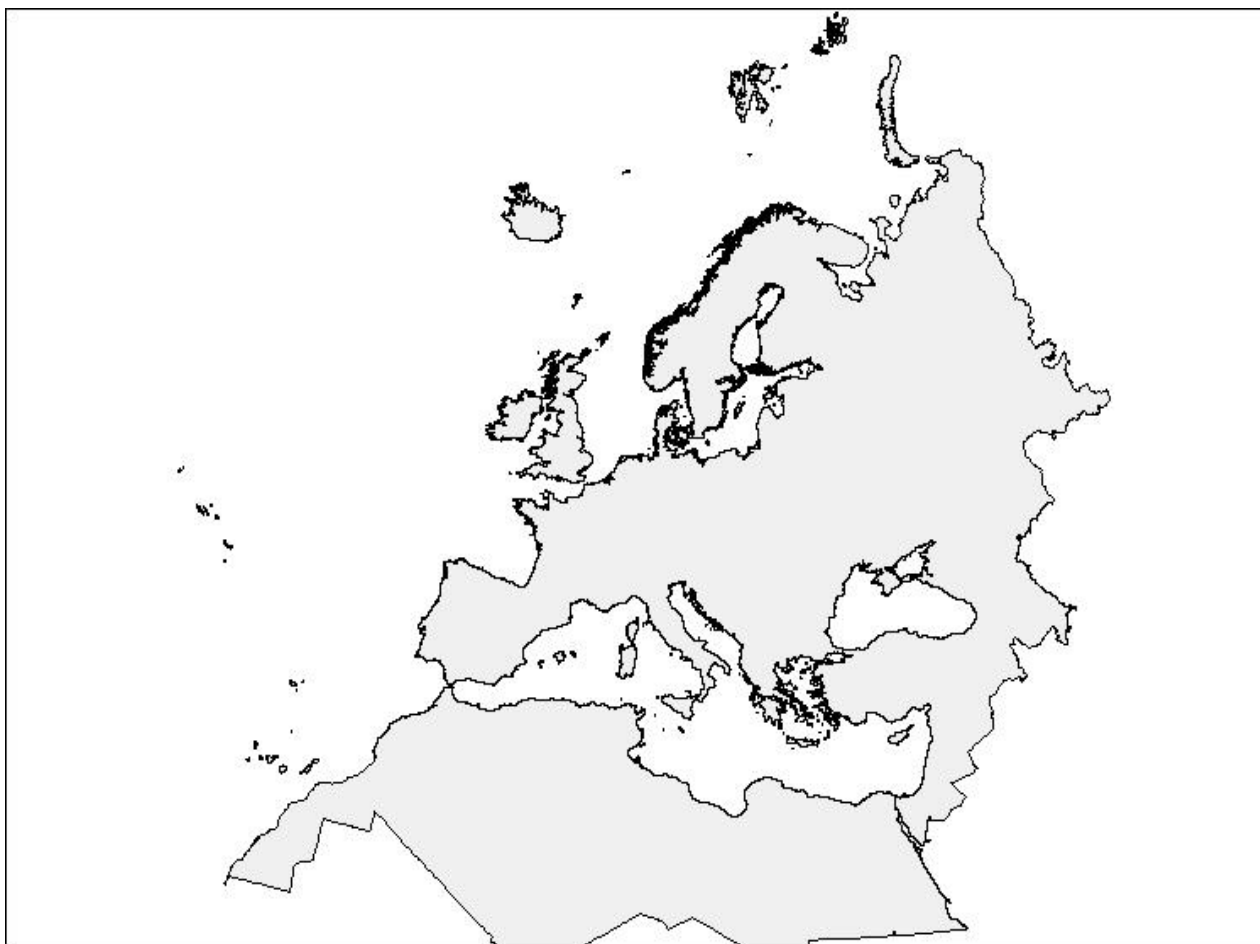


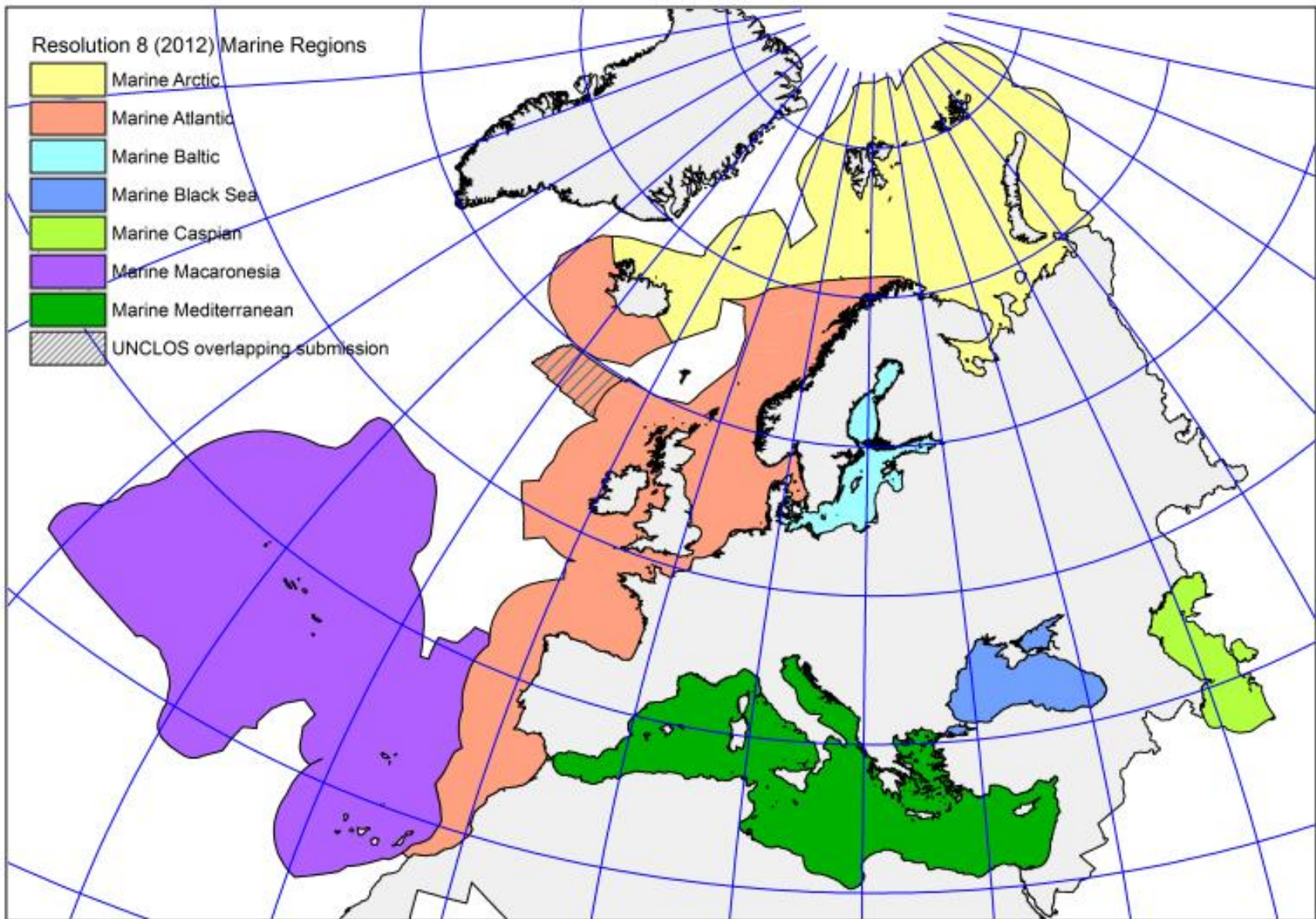
MSFD-map

- ✓ **MSFD Marine Region do not only include the EEZ (200nm) zone, but also the continental shelf. The same principle is taken into account for the extension of the map.**
- ✓ **For the extension of the MSFD map, no “sub-regions” are taken into account with the exception of Macaronesia. The main regions taken from the MSFD map are: Atlantic, Baltic, Black Sea and Mediterranean (+ the Macaronesia sub-region)**
- ✓ **The extension includes two additional Marine Regions: the Arctic and Caspian region**

- **The geographical distinction between “Marine” and “Terrestrial” is made by the European Coastline shape file**

<https://www.eea.europa.eu/data-and-maps/data/eea-coastline-for-analysis-1>





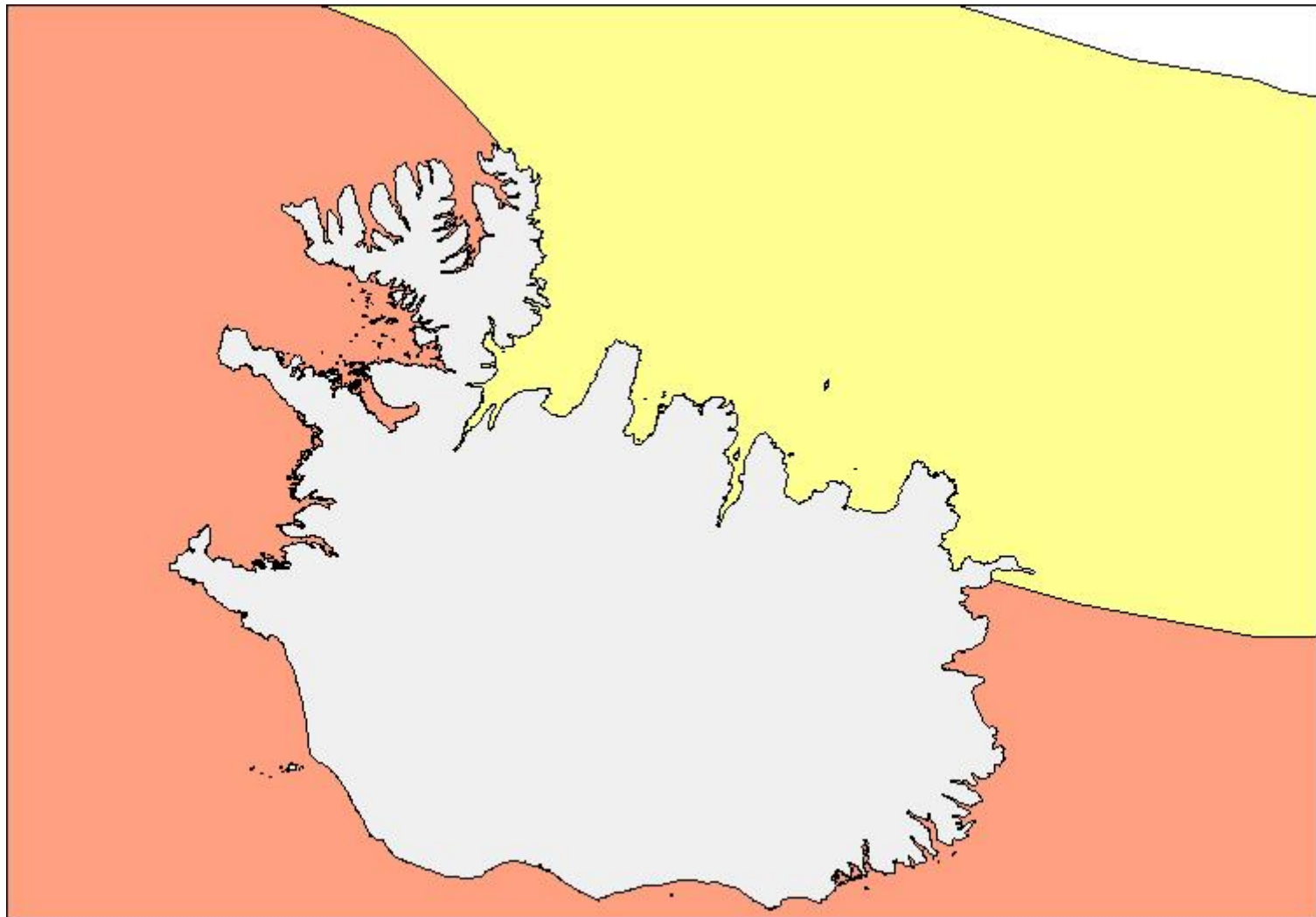


COUNCIL OF EUROPE





First draft delineation of Arctic border for Iceland



Revised delineation of Arctic border for Iceland

