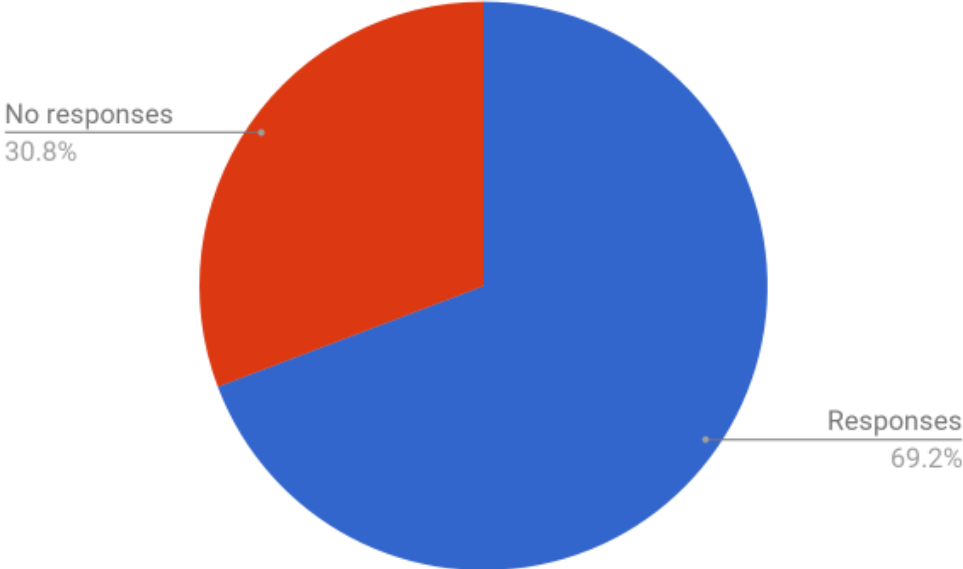


Results of the questionnaire on availability of spatial information on species and habitats

Responses - No responses

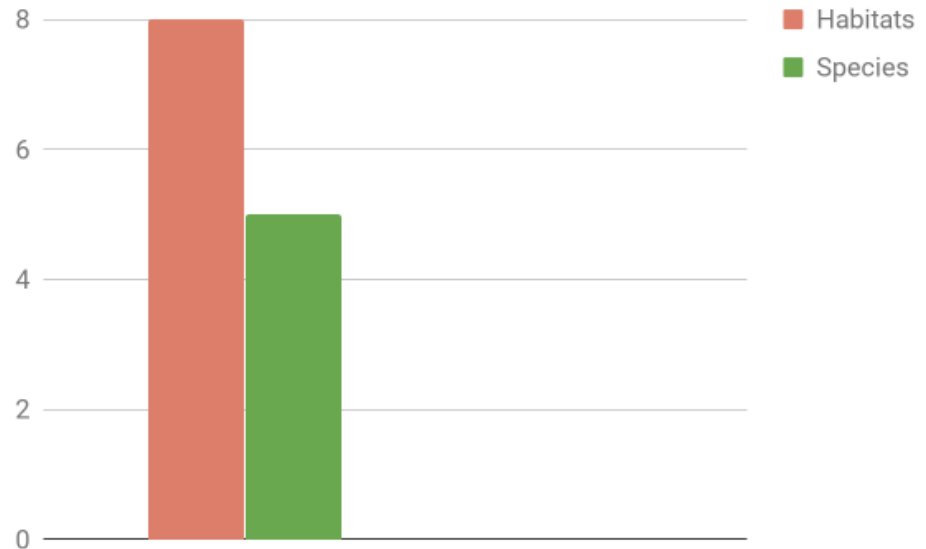
Out of 13 countries which received the questionnaire, nine responded



Number of countries for which the information about habitats/ species is available

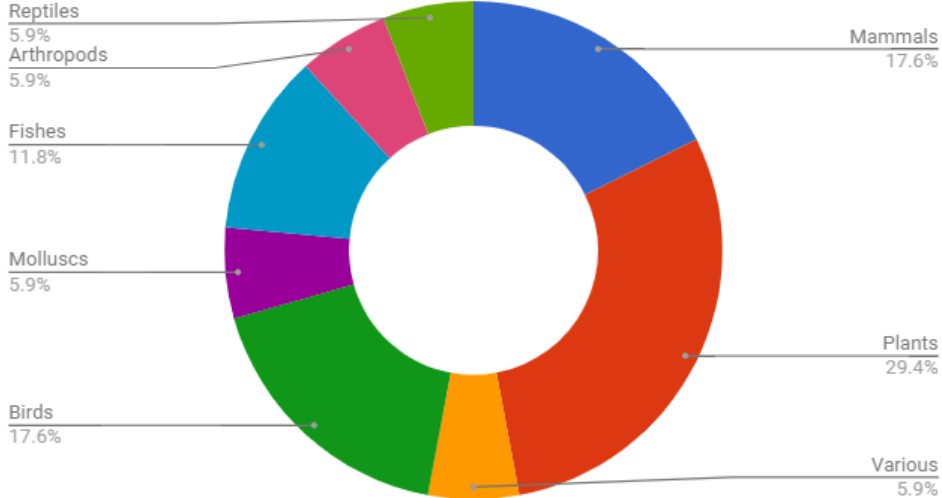
Habitats: Armenia, Belarus, Georgia, Montenegro, Norway, Russian Federation, Serbia

Species: Armenia, Belarus, Republic of Moldova, Norway, Russian Federation, Azerbaijan

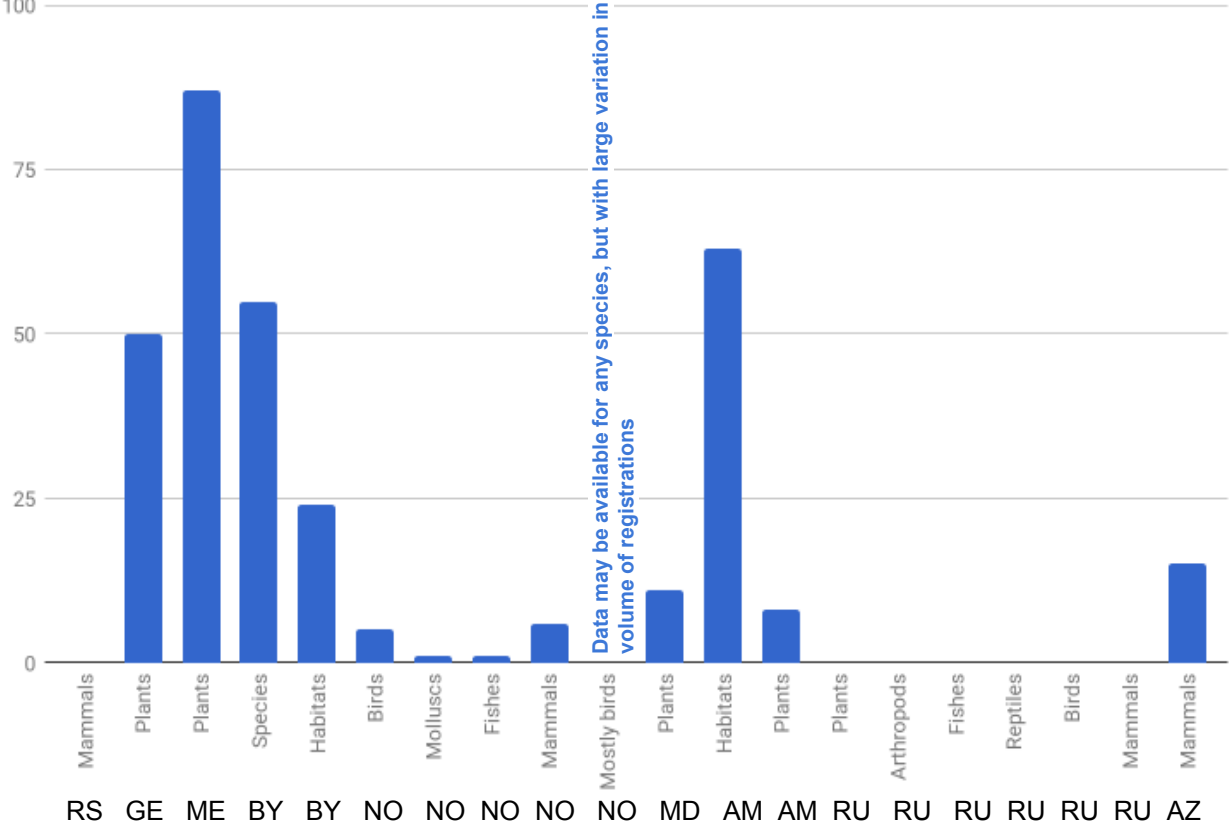


Species groups represented in the inventories

Which group of Species the inventory refers to?

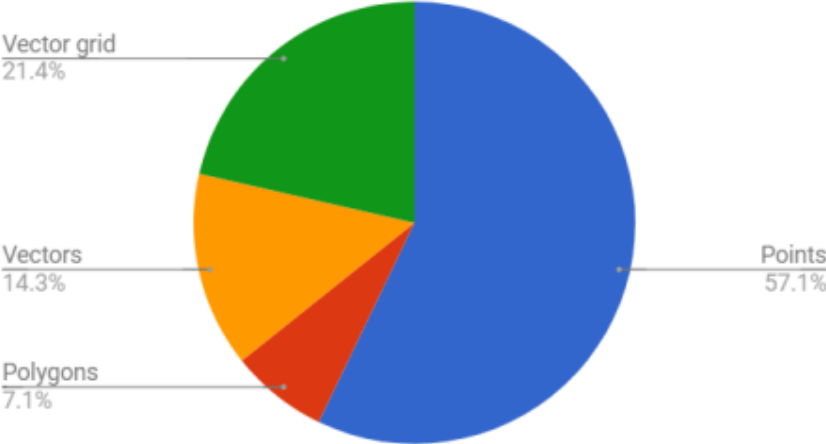


Number of habitats or species per group for each country

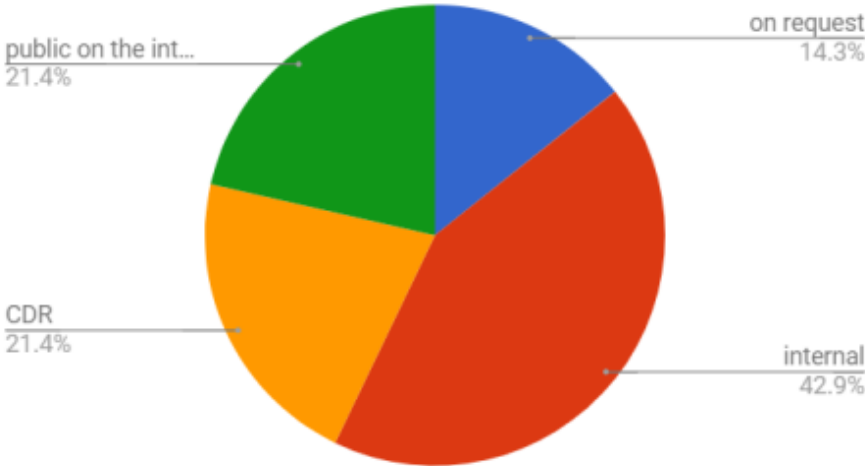


GIS format and availability

What GIS format is used:



Count of Availability of the data:



Conclusion

There is a clear lack of this type of information in almost all countries

Question: should we further develop this type of inventory, including to identify reasons for lack of data?