



A new Natura 2000 Viewer

<http://natura2000.eea.europa.eu/>

Frank VASSEN, Unit D.3 Nature, DG Environment, European Commission

8th meeting of the Group of Experts on Protected Areas and Ecological Networks, Belgrade, 27-28 September 2017

Main search& display functions:

search a Natura 2000 site (by name or code)

search all sites for a species (by name or code)

search all sites for a habitat type (by name or code)

search EU *distribution area* (for a species or habitat type)

search EU *breeding distribution area* (for a bird species)

3 display options for species:

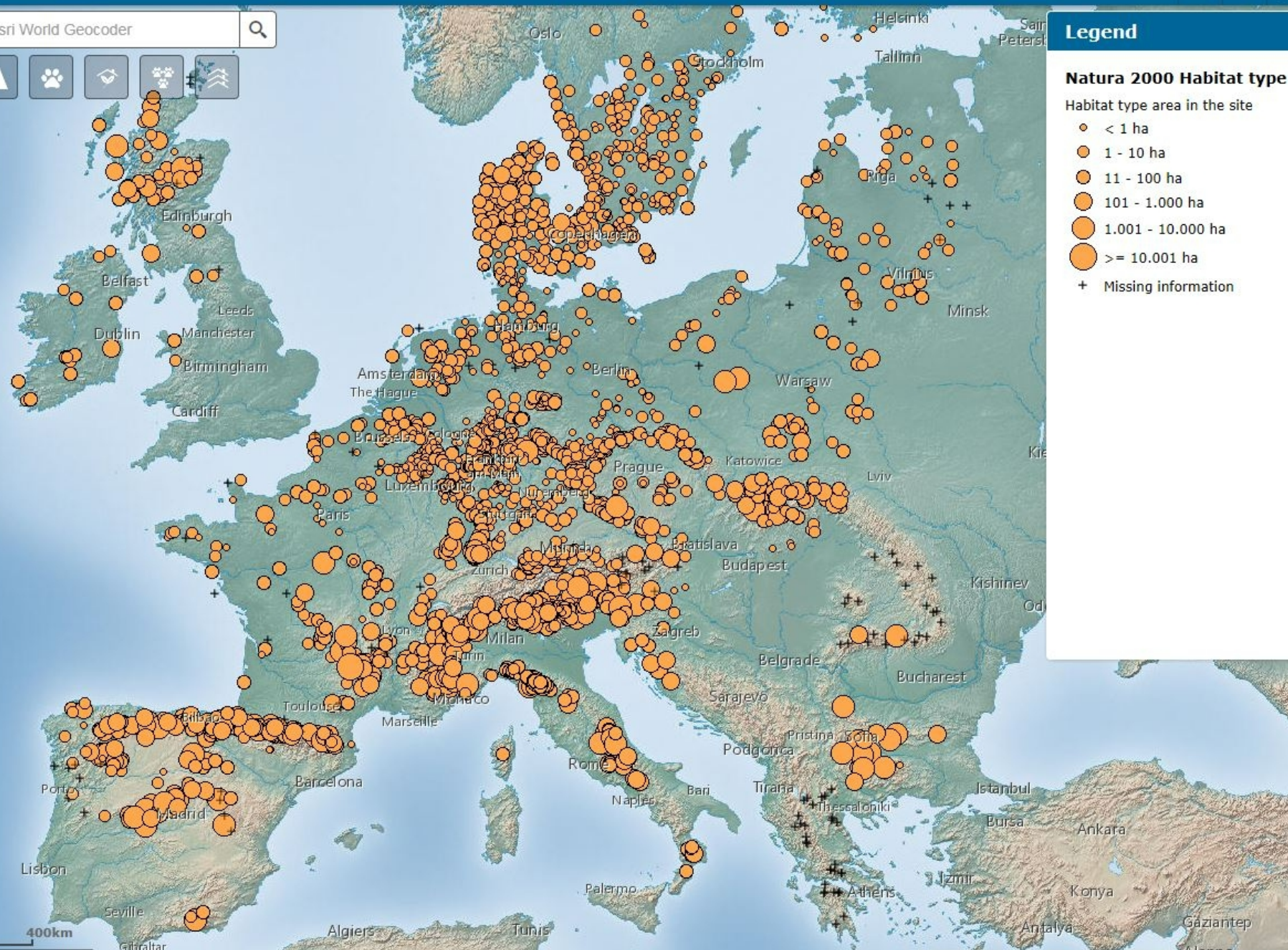
standard dots / type of site use / population size

3 display options for habitat types:

standard dots / habitat area / degree of conservation



Esri World Geocoder



Legend

Natura 2000 Habitat type

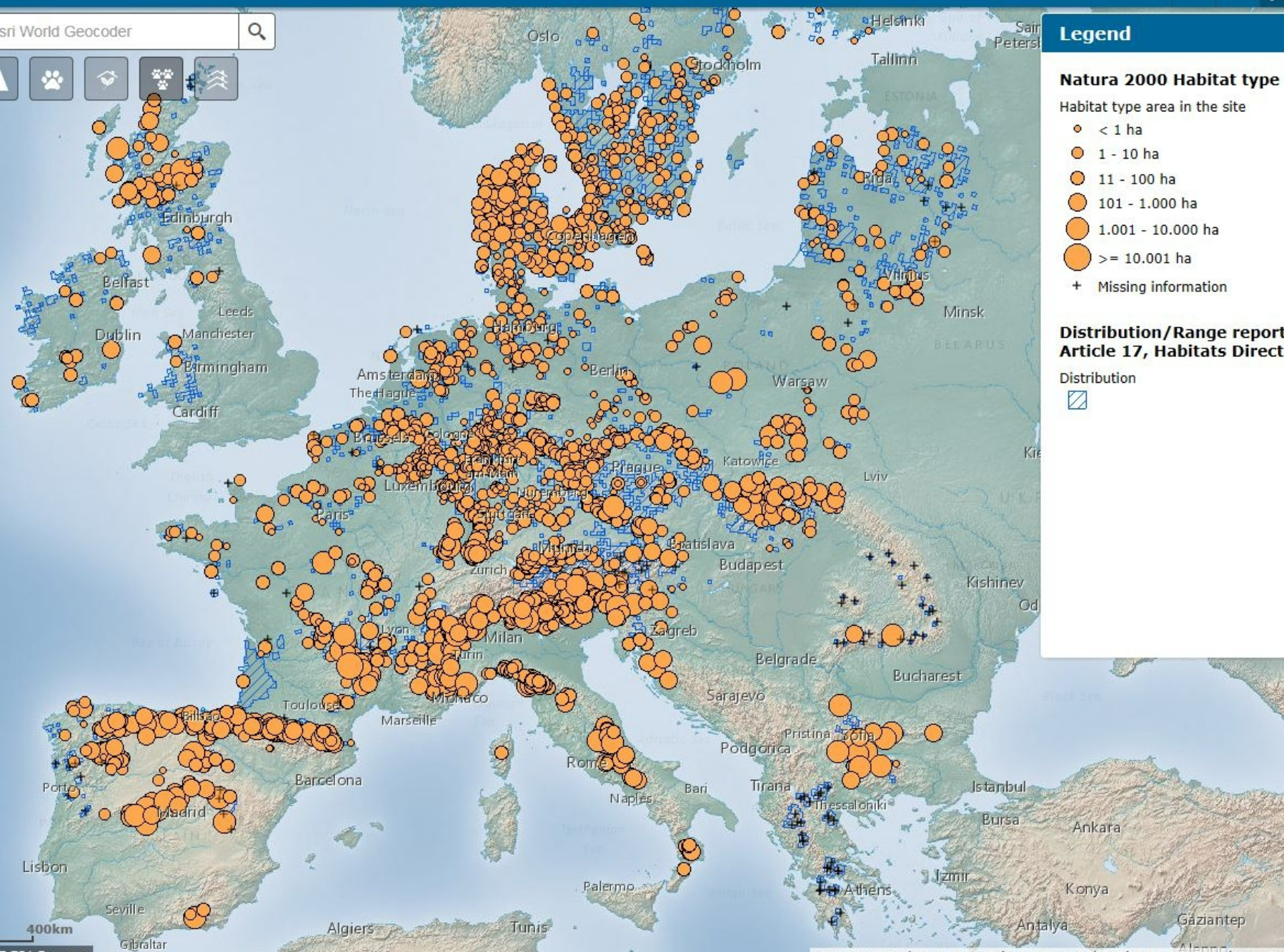
Habitat type area in the site

- < 1 ha
- 1 - 10 ha
- 11 - 100 ha
- 101 - 1.000 ha
- 1.001 - 10.000 ha
- >= 10.001 ha
- + Missing information

400km
-1.254 60.375 Degrees



Esri World Geocoder



Legend

Natura 2000 Habitat type

Habitat type area in the site

- < 1 ha
- 1 - 10 ha
- 11 - 100 ha
- 101 - 1.000 ha
- 1.001 - 10.000 ha
- >= 10.001 ha
- + Missing information

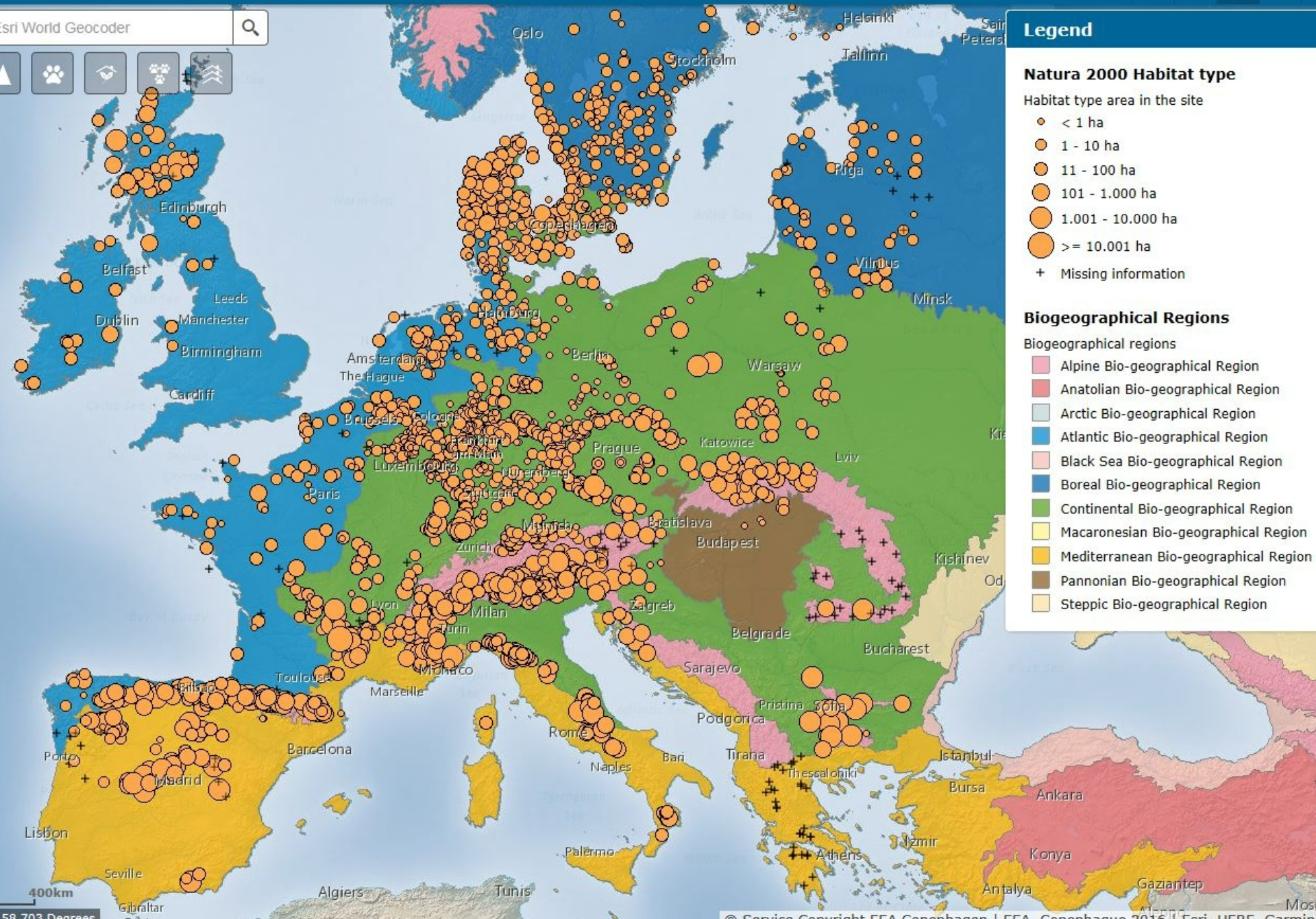
Distribution/Range report Article 17, Habitats Directive

Distribution

-



Euro World Geocoder



Legend

Natura 2000 Habitat type

Habitat type area in the site

- < 1 ha
- 1 - 10 ha
- 11 - 100 ha
- 101 - 1,000 ha
- 1,001 - 10,000 ha
- >= 10,001 ha
- + Missing information

Biogeographical Regions

Biogeographical regions

- Alpine Bio-geographical Region
- Anatolian Bio-geographical Region
- Arctic Bio-geographical Region
- Atlantic Bio-geographical Region
- Black Sea Bio-geographical Region
- Boreal Bio-geographical Region
- Continental Bio-geographical Region
- Macaronesian Bio-geographical Region
- Mediterranean Bio-geographical Region
- Pannonian Bio-geographical Region
- Steppic Bio-geographical Region

Esri World Geocoder



Legend

Protected sites in Europe (Natura 2000)

Habitats Directive Sites (pSCI, SCI or SAC)

Scale under 1:10,000,000
 Habitats Directive Sites (pSCI, SCI or SAC)

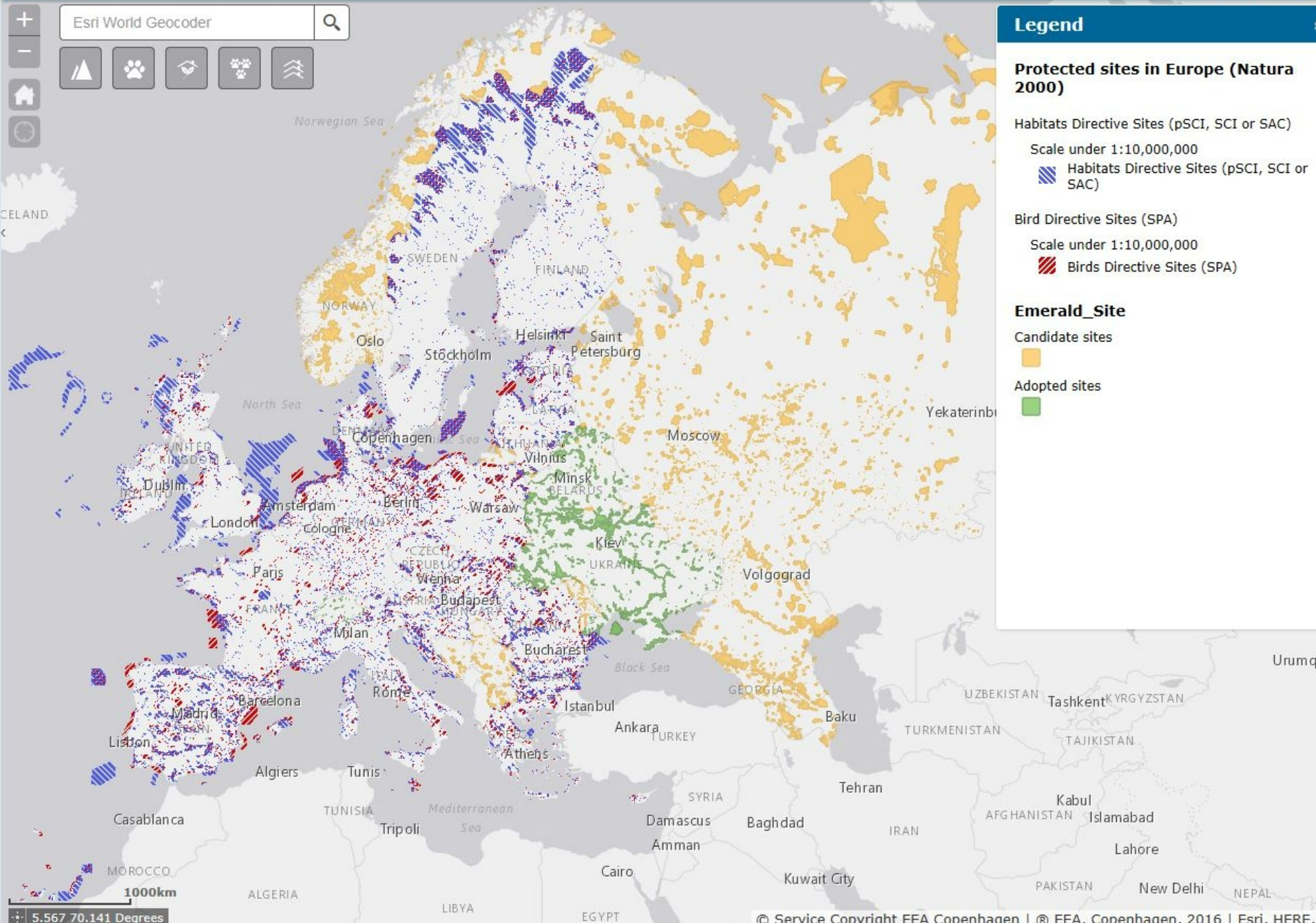
Bird Directive Sites (SPA)

Scale under 1:10,000,000
 Birds Directive Sites (SPA)

Emerald_Site

Candidate sites

Adopted sites



1000km
5.567 70.141 Degrees