

Republic of Azerbaijan

**Ministry of Ecology and Natural
Resources**



8TH CONFERENCE OF THE COUNCIL OF EUROPE ON THE EUROPEAN LANDSCAPE CONVENTION

Strasbourg, 18-19 March 2015

ARZU SAMADOVA

Total area - 86,600 km² (866 0000 ha)

Land: 86,100 km²

Water: 500 km²

Specially Protected Nature areas 893 000 ha

9 National Parks, 11 State Nature Reserves, 24

Sanctuaries



Azərbaycanın Milli Parkları

Göygöl



Şahdağ




Samur-Yalama



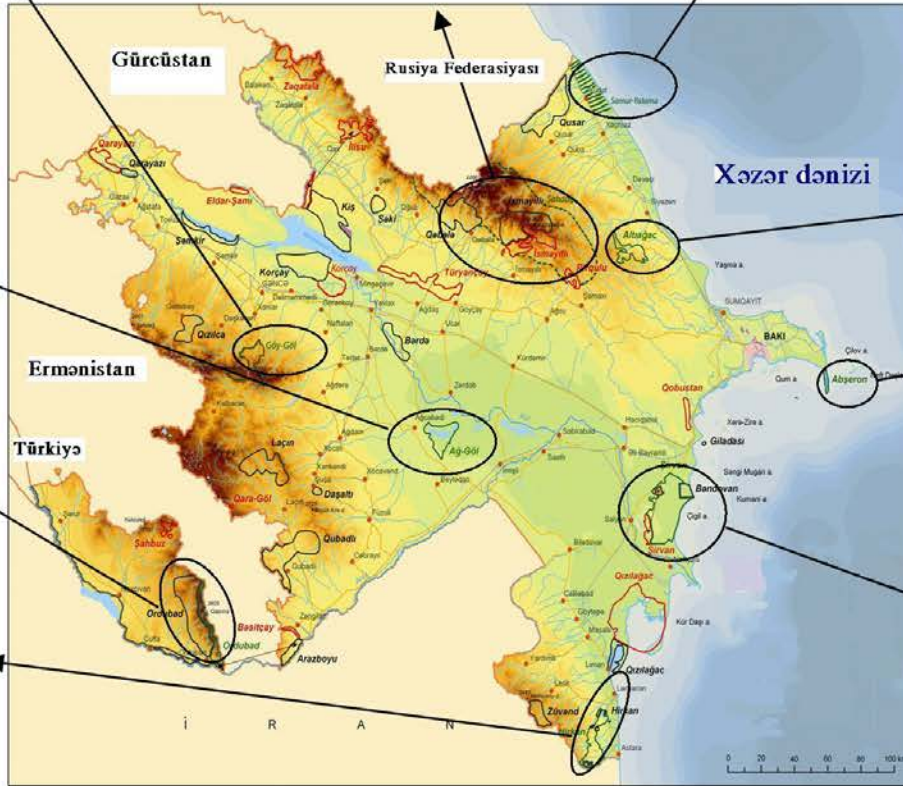
Ağ-göl




Ordubad



Hirkan



Altıağac



Abşeron



Şirvan



State Nature Reserve for Mud volcanoes range of Baku and Absheron peninsula



52 mud volcanoes were titled as state nature reserve. Objective in establishment of the reserve is to organize elimination of anthropogen impacts upon mud volcanoes and protection of vulcanic landscape of them which located in Baku and Absheron peninsula.

Public awareness and educating

TOPICS

- *“The role of public in the environmental protection”*,
- *“Protection of greenery is a duty to the country”*
- *“About specially protected natural territories”*
- *“The protection of greenery is a source of healthy lifestyle”*
- *“Charming sightseeing and special protected natural territories”*
- *“The protection of environment for the sake of present and future generation”, etc.*

Discussions on environmental topics with students, schoolchildrens



Brochures about protected nature areas

Azərbaycan Respublikası
Ətraflıq və Təbii Sərvətlər Nazirliyi
Ministry of Ecology and Natural Resources of the Republic of Azerbaijan

Azərbaycanın Milli Parkları

Azərbaycan Respublikası
Ətraflıq və Təbii Sərvətlər Nazirliyi
Ministry of Ecology and Natural Resources of the Republic of Azerbaijan

Azərbaycan Respublikası
Ətraflıq və Təbii Sərvətlər Nazirliyi
Ministry of Ecology and Natural Resources of the Republic of Azerbaijan

Azərbaycan Respublikası
Ətraflıq və Təbii Sərvətlər Nazirliyi
Ministry of Ecology and Natural Resources of the Republic of Azerbaijan

Həradda müşahidə olunan qanquşlar?
 Harada qanquşlar müşahidə oluna bilər? Harada qanquşlar müşahidə oluna bilər?

Where to observe?
 The clay hills (Candy Cane Mountain) between Gilizi and Kizi are worthwhile a stop. Look out for parakeets and other birds. The valleys left and right to the main road, as well as the hills above, there are good for watching passerines and raptors.

Həradda qanmaq olar?
 Harada qanmaq olar? Harada qanmaq olar?

Where to stay?
 There are some tourist hotels in Altagach. Along the road, several small restaurants offer local dishes.

Milli Parka necə gəlmək olar?
 Milli Parka necə gəlmək olar? Milli Parka necə gəlmək olar?

How to get there?
 Leave the main road from Balıx to Guba in Gilizi towards Kizi. From Kizi it is a five-minute drive to the Park's entrance along the road to Altagach.

Həradda müşahidə olunan ağ qanquşlar?
 Harada ağ qanquşlar müşahidə oluna bilər? Harada ağ qanquşlar müşahidə oluna bilər?

Where to observe?
 The clay hills (Candy Cane Mountain) between Gilizi and Kizi are worthwhile a stop. Look out for parakeets and other birds. The valleys left and right to the main road, as well as the hills above, there are good for watching passerines and raptors.

Həradda qanmaq olar?
 Harada qanmaq olar? Harada qanmaq olar?

Where to stay?
 There are some tourist hotels in Altagach. Along the road, several small restaurants offer local dishes.

Milli Parka necə gəlmək olar?
 Milli Parka necə gəlmək olar? Milli Parka necə gəlmək olar?

How to get there?
 Leave the main road from Balıx to Guba in Gilizi towards Kizi. From Kizi it is a five-minute drive to the Park's entrance along the road to Altagach.

Həradda müşahidə olunan ağ qanquşlar?
 Harada ağ qanquşlar müşahidə oluna bilər? Harada ağ qanquşlar müşahidə oluna bilər?

Where to observe?
 The clay hills (Candy Cane Mountain) between Gilizi and Kizi are worthwhile a stop. Look out for parakeets and other birds. The valleys left and right to the main road, as well as the hills above, there are good for watching passerines and raptors.

Həradda qanmaq olar?
 Harada qanmaq olar? Harada qanmaq olar?

Where to stay?
 There are some tourist hotels in Altagach. Along the road, several small restaurants offer local dishes.

Milli Parka necə gəlmək olar?
 Milli Parka necə gəlmək olar? Milli Parka necə gəlmək olar?

How to get there?
 Leave the main road from Balıx to Guba in Gilizi towards Kizi. From Kizi it is a five-minute drive to the Park's entrance along the road to Altagach.



“Azerbaijan Greenery and Landscape System” Public Corporation under the Ministry of Ecology and Natural Resources implements development of greenery establishment, rehabilitation, and tillage sphere in the soils of non-forest foundation, as well as in the guarding strips of highways

Project of Rehabilitation of Absheron Lakes

The rehabilitation project of Boyukshor lake is realized within the scope of the tasks on improvement of environmental situation of 9 lakes of Absheron Peninsula (Khojahasan, Boyukshor, the lake in front of Binagadi Sports Complex, Girmizi, Puta (Lokbatan), Gu, Zabrat, Bulbula, Zig) as stated in the State program for socio-economic development of Baku and its settlements

Landscape Design on the First Phase of the Rehabilitation Project of Boyukshor Lake



Photo from Goy-Gol National Park

<http://www.eco.gov.az/en/>





*THANK YOU FOR
YOUR ATTENTION*

